

Rosenthal Project

We're growing a new *car* park...



Delivering
to Lane Cove?



The Rosenthal Project is currently under construction. You may like to become familiar with the location of loading zones within the Village to help you access businesses in the area.

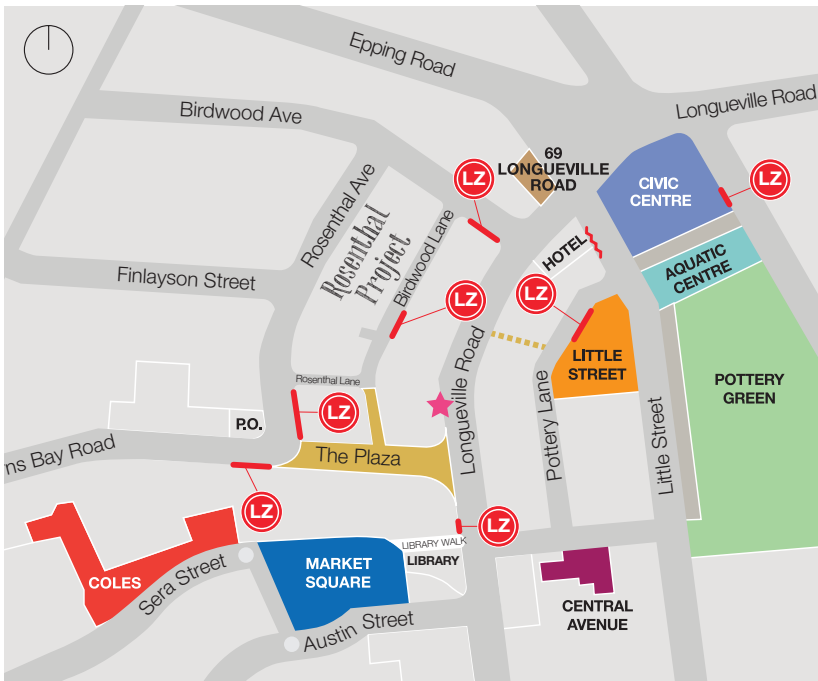
Birdwood and Rosenthal Lanes are operating as a shared zone which means a 10 km/h limit along the laneway.

Vehicles should be under 6 metres with height clearance of 4.5 metres. An 8 tonne truck limit applies.



Find out where the nearest loading zones are using the map overleaf...

Lane Cove Shopping Precinct • Loading Zones 2018






Loading Zones	No. of Spaces
Civic Centre	1
Birdwood Avenue	3
Birdwood Lane	2
Rosenthal Avenue	5
Burns Bay Road	2
Longueville Road	1
Pottery Lane (weekends only)	2
 Truck Zone, (Mon-Fri, 6am-10am)	

Did you know? ★

There is also a 5 minute drop-off and pick-up zone outside 119-121 Longueville Road from 7:00am - 9:00am and 5:00pm - 7:00pm.

How can I find out more?

-  1800 767 368
-  rosenthalproject@adcoconstruct.com.au
-  www.rosenthalproject.com.au

This is a **Lane Cove** Council project delivered by ADCO Constructions